

M5 Junction 10 Improvements Scheme

Location Plan
TR010063 - APP 2.1

Regulation 5 (2) (o)

Planning Act 2008

Infrastructure Planning (Applications: Prescribed Forms and Procedure) Regulations 2009

Volume 2

December 2023

THIS PAGE IS LEFT INTENTIONALLY BLANK

Infrastructure Planning Planning Act 2008

The Infrastructure Planning (Applications: Prescribed Forms and Procedure) Regulations 2009

M5 Junction 10 Improvements Scheme Development Consent Order 202[x]

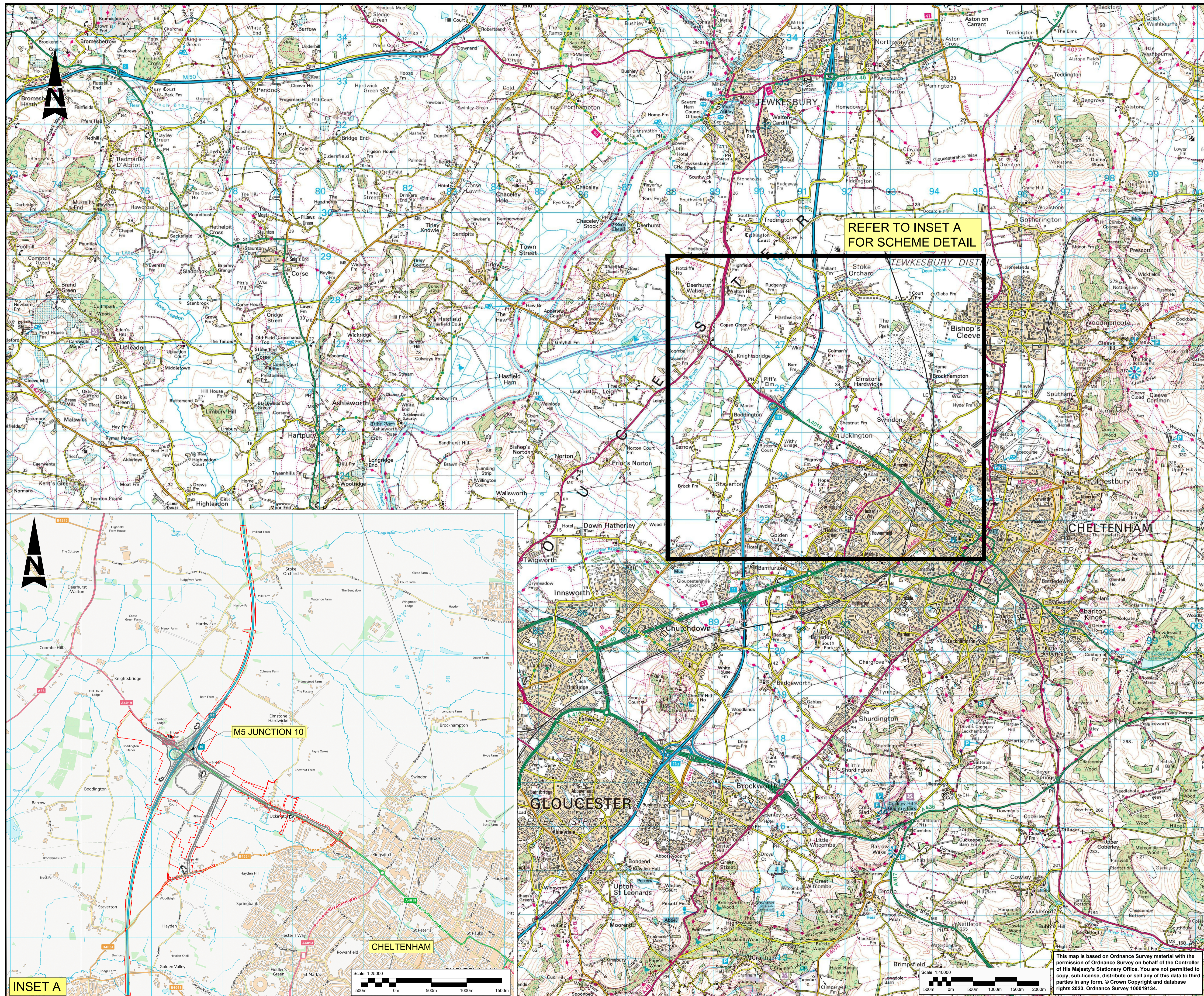
2.1 Location Plan

Regulation Number:	Regulation 5(2)(o)
Planning Inspectorate Scheme Reference	TR010063
Application Document Reference	TR010063 - APP 2.1
Author:	M5 Junction 10 Improvements Scheme Project Team

Version	Date	Status of Version
Rev 0	December 2023	DCO Application

1. Schedule of plans included in this application document

Document title	Document number	Version
2.1 Location Plan – Regulation 5(2)(o)	TR010063 - APP 2.1	C01

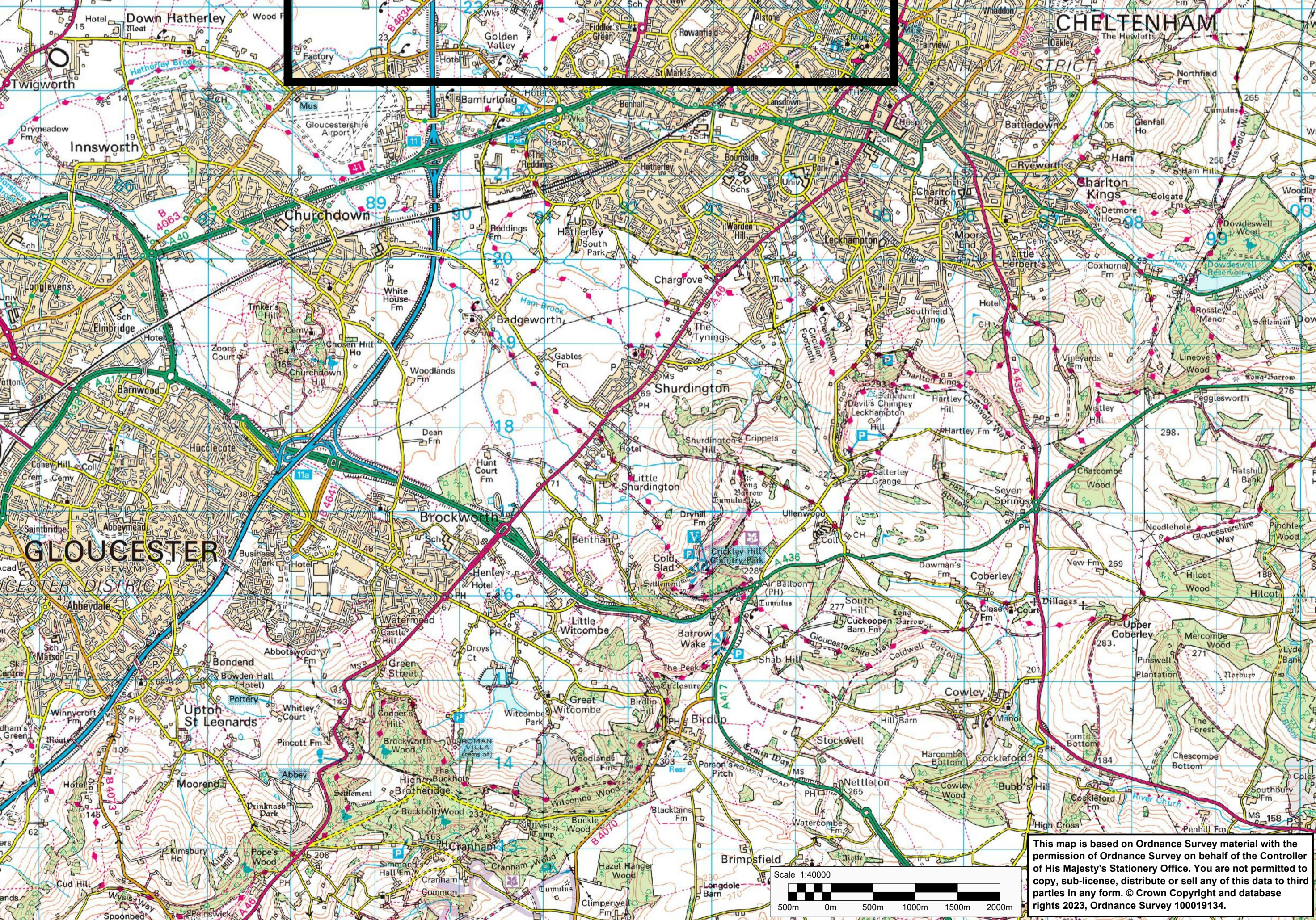
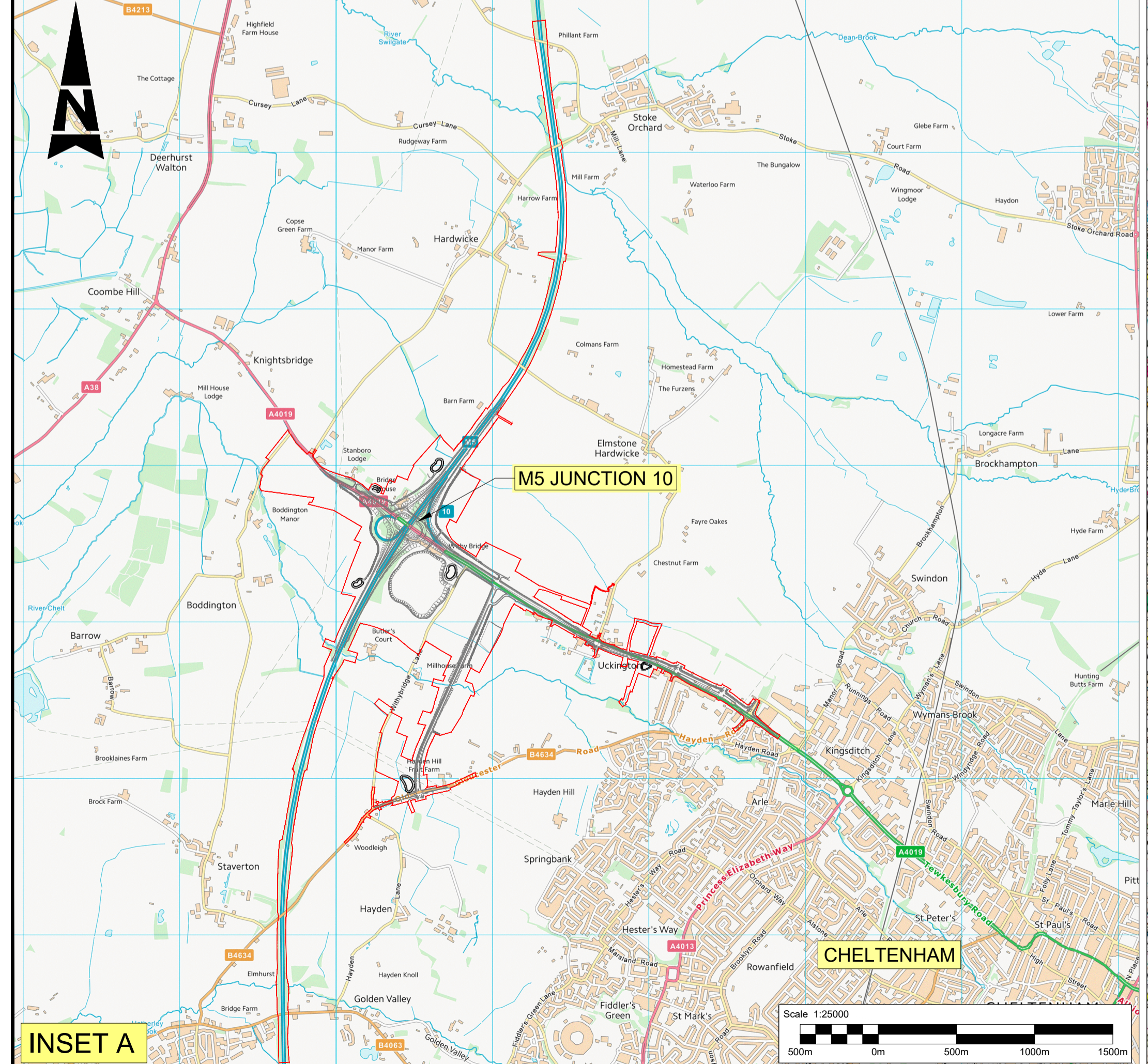


NOTE:

- THIS DRAWING SHOULD BE READ IN CONJUNCTION WITH THE DEVELOPMENT CONSENT ORDER AND OTHER APPLICATION PLANS.

KEY:

- DEVELOPMENT CONSENT ORDER (DCO) LIMITS
- 1 IN 40000 SCALE ORDNANCE RASTER DATA
- 1 IN 25000 SCALE ORDNANCE VECTOR DATA



Description	Status	Revision	Drawn	Checked	Reviewed	Authorised	Issue Date
Description	Status	Revision	Drawn	Checked	Reviewed	Authorised	Issue Date
Description	Status	Revision	Drawn	Checked	Reviewed	Authorised	Issue Date
Description	Status	Revision	Drawn	Checked	Reviewed	Authorised	Issue Date
DESCRIPTION	FIRST SUBMISSION						
Status	A1	Revision	C01	Drawn	NKRP	Checked	CJ
Reviewed	HC	Authorised	BM	Issue Date	18/10/23		
Drawing Suitability	APPROVED - PUBLISHED						Status
							A1
Project Title	M5 Junction 10 Improvements Scheme						
Drawing Title	LOCATION PLAN REGULATION 5(2)(o)						
Drawing Number	TR010063/APP/2.1						
Original Size:	A1	Scale:	AS SHOWN	Project Ref. No.:	5197035	Sheet:	1 of 1
						Rev:	C01

This map is based on Ordnance Survey material with the permission of Ordnance Survey on behalf of the Controller of His Majesty's Stationery Office. You are not permitted to copy, sub-license, distribute or sell any of this data to third parties in any form. © Crown Copyright and database rights 2023. Ordnance Survey 100019134.

ATKINS

Member of the SNC-Lavalin Group

5th Floor, Block 5
Shire Hall
Bearland
Gloucester
GL1 2TH